

MEDIOFONDO COURSE
 A 92km scenic route along parts of Lake Okanagan and Skaha Lake; more than 600m of elevation gain, and alongside some of B.C.'s most beautiful vineyards.

— ALL AID STATIONS PROVIDE —

Start **Finish**

92 DISTANCE (KM)

➔ DIRECTION OF TRAVEL

A AID STATION

LOCATIONS

- A1** - MEMORIAL PARK, Summerland
- A2** - MAIN STREET, Penticton
- A3** - CENTENNIAL PARK, Okanagan Falls

HYDRATION

NUTRITION

FIRST AID

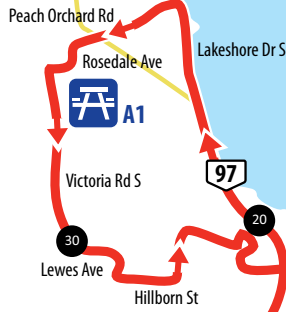
TOILETS

FAN SUPPORT

MECHANICAL SUPPORT

↑
To Kelowna

SUMMERLAND



OKANAGAN LAKE

Okanagan Hwy

97

10

90

50

97

80

97

60

97

80

97

60

97

70

97

10 Ave

97

70

97

10 Ave

OKANAGAN LAKE

Okanagan Hwy

97

10

90

50

97

80

97

60

97

80

97

60

97

70

97

10 Ave

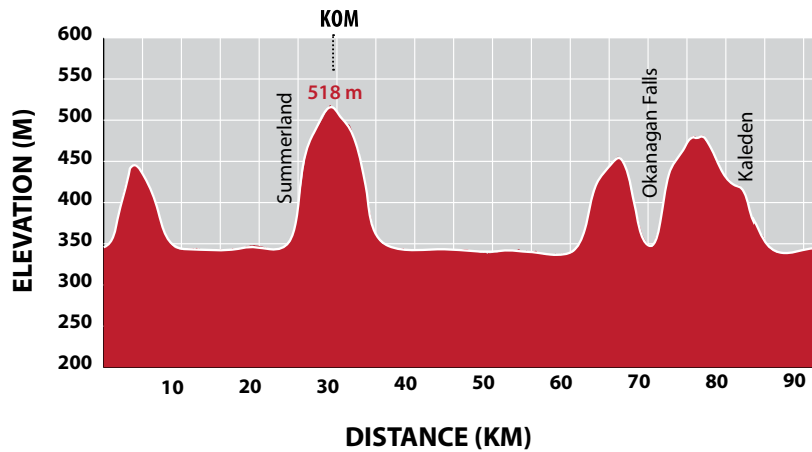
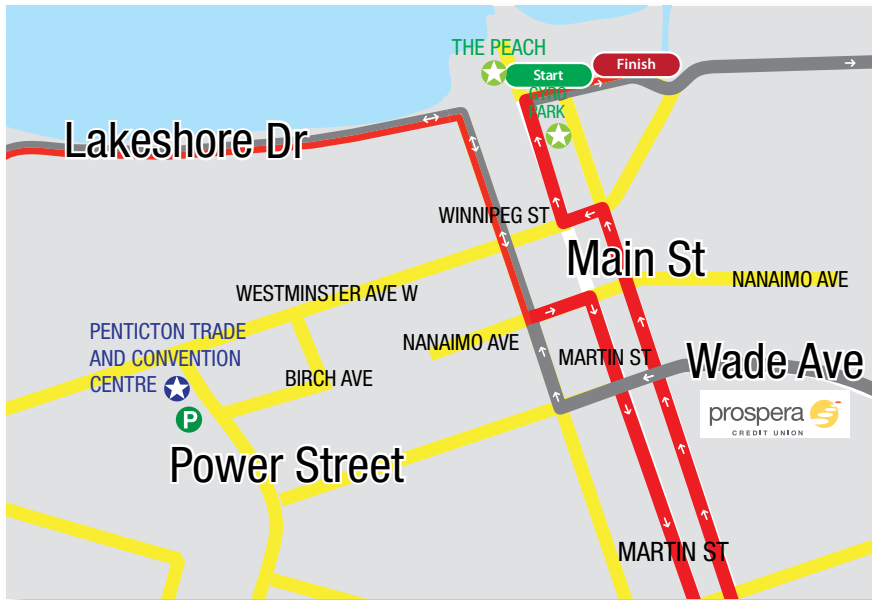
97

70

97

10 Ave

See Inset for Detail



A3 OKANAGAN FALLS